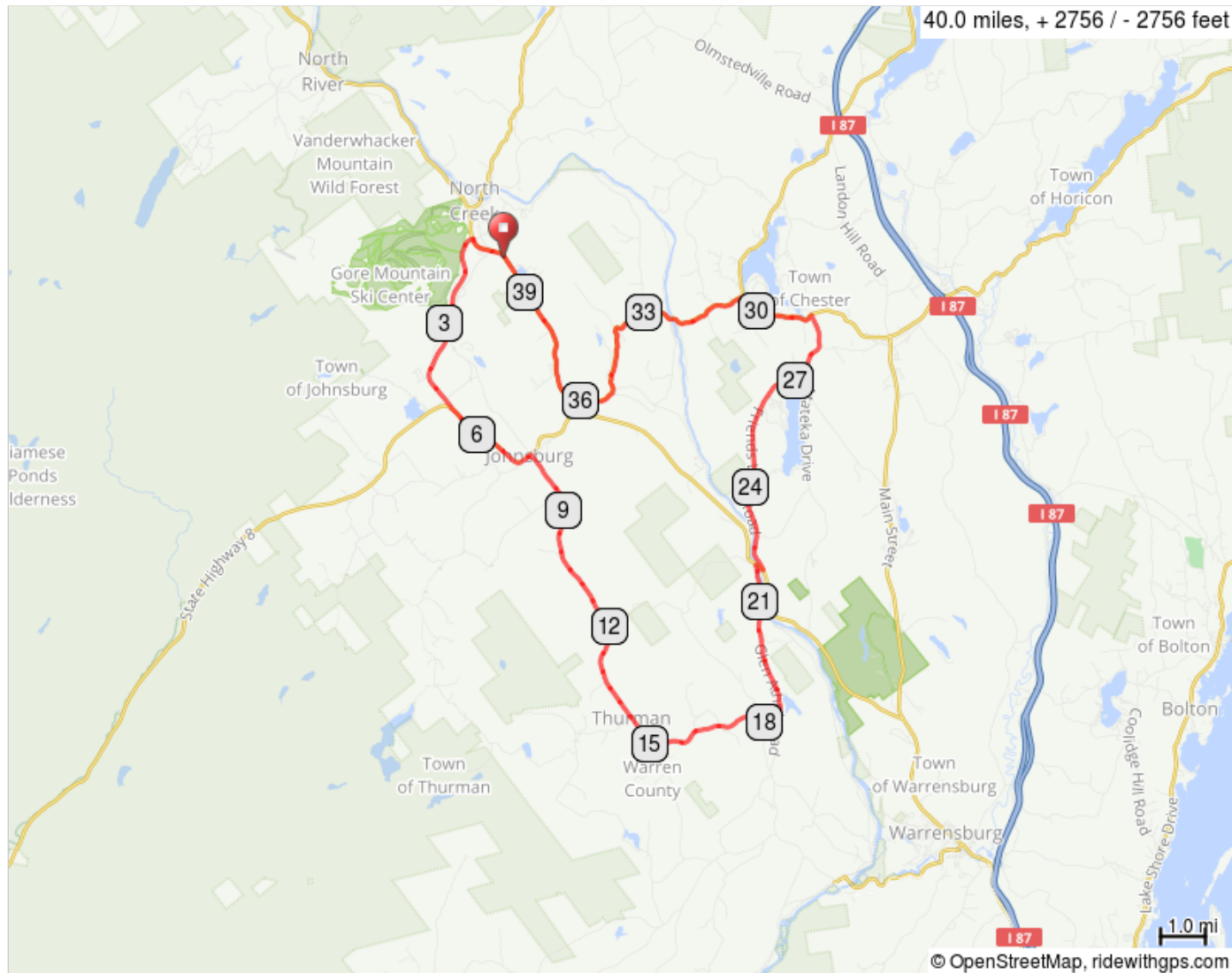
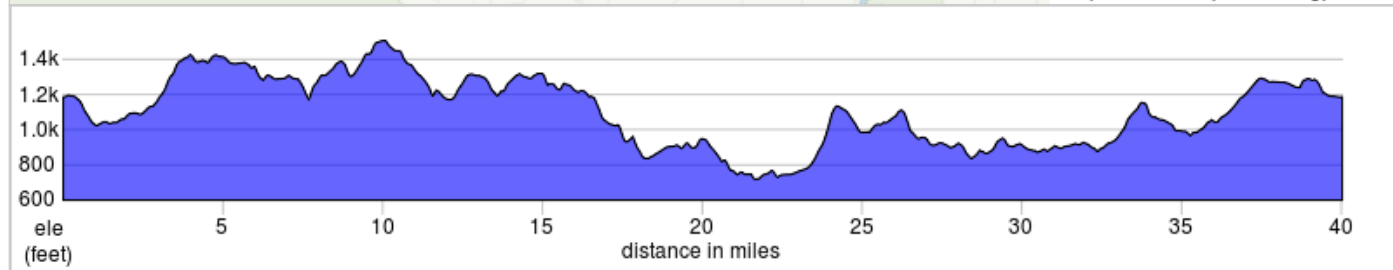
















North Creek - Thurman Ride



Park in the Basil & Wickes parking lot on Route 28. The ride starts and ends at this restaurant. Ride north on Route 28 and turn left onto Peaceful Valley Road to start the cue sheet directions. This ride is an interesting 40-mile route that takes you on quiet, less populated North Country roads through scenic forests and a rolling terrain. Some areas to watch for: narrow shoulders on most country roads, and areas of broken pavement on S. Johnsburg Rd., Valley Rd., Parker Cross Rd, and Glen-Athol Rd. Ride carefully and enjoy the experience. This is one ride you can't miss!



North Creek - Thurman Ride

Num	Dist	Prev	Type	Note	Next
1.	0.0	0.0		Start of route	0.9
2.	0.9	0.9		L onto Peaceful Valley Rd	4.2
3.	5.1	4.2		L onto NY-8 N	2.3
4.	7.4	2.3		R onto S Johnsburg Rd	6.8
5.	14.2	6.8		Continue onto Valley Rd	0.8
6.	15.0	0.8		Slight L to stay on Valley Rd	2.8
7.	17.8	2.8		L onto Parker Cross Rd	0.4
8.	18.2	0.4		L onto Glen Athol Rd	3.7
9.	21.9	3.7		Sharp R onto NY 28	0.2
10.	22.1	0.2		L onto Friends Lake Road, CR 8	6.6
11.	28.7	6.6		Sharp L onto US 9, NY 8	1.8
12.	30.5	1.8		Slight L onto State Highway 8, NY 8	5.7
13.	36.2	5.7		R onto NY 28	3.8
14.	40.0	3.8		End of route	0.0

40.0 miles. +2728/-2729 feet