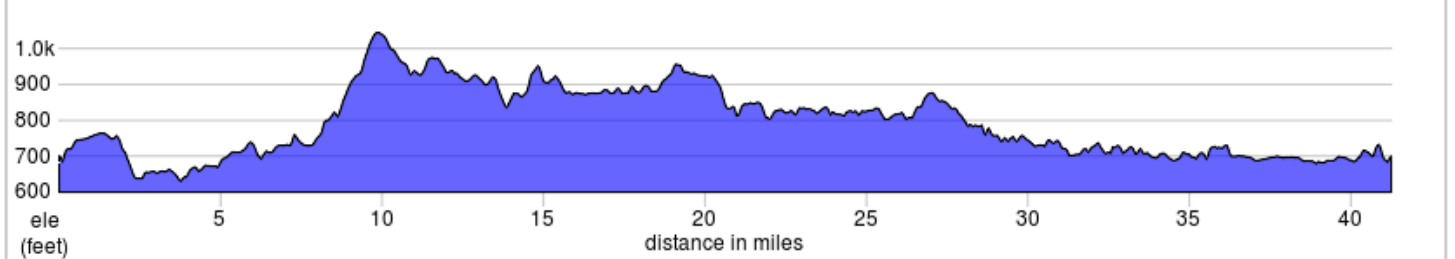
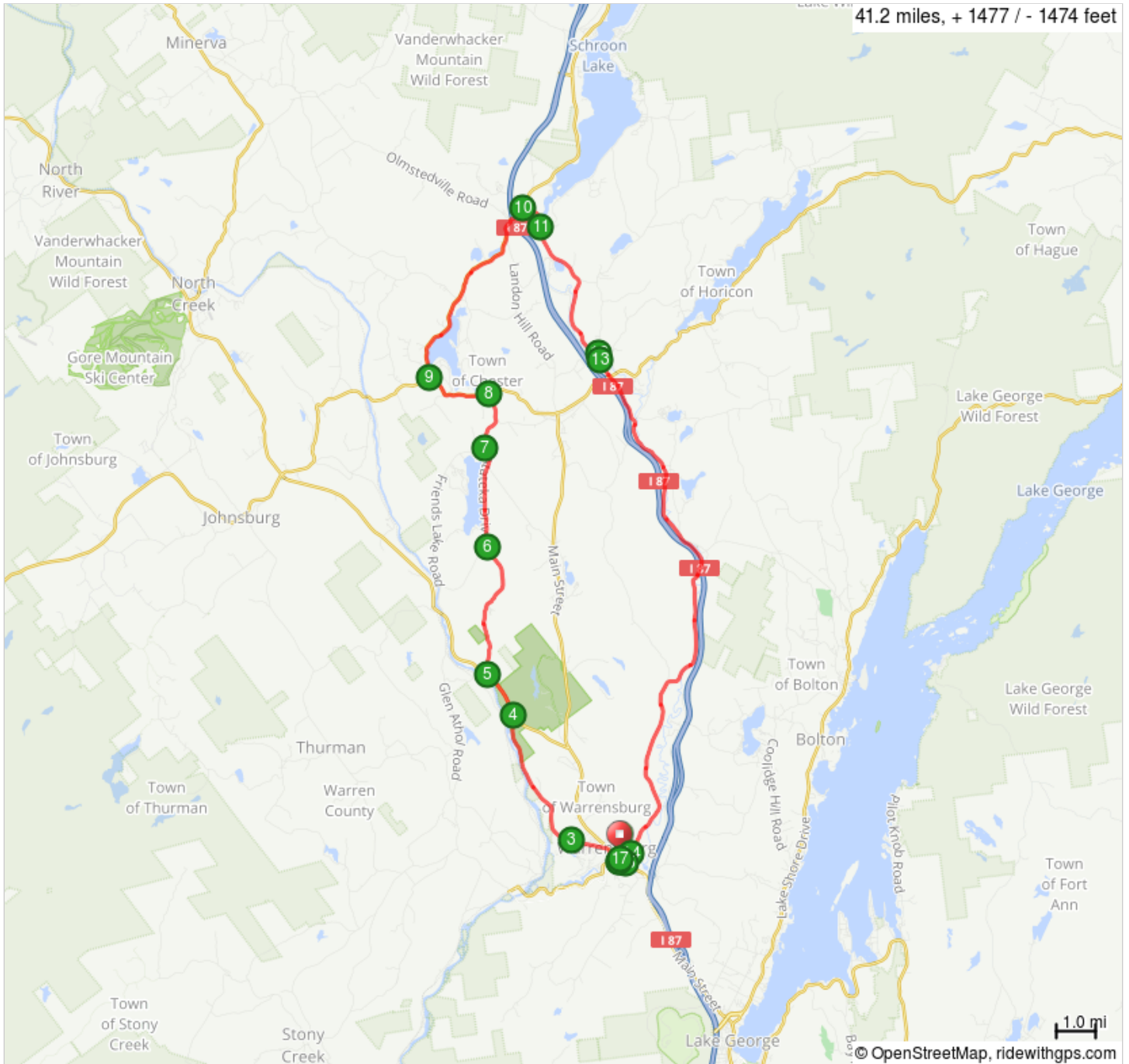


















# Rivers and Lakes Ride



Park in the public parking lot across from Hudson Headwaters on Richards Avenue in Warrensburg. This is an interesting North country ride along the Hudson and Schroon Rivers and also several lakes. A few hills near Friends Lake, but otherwise flat or gently rolling terrain.




## Rivers and Lakes Ride

Num	Dist	Prev	Type	Note	Next
1.	0.0	0.0		Start of route	0.1
2.	0.1	0.1		R onto County Route 9/Elm St	1.4
3.	1.5	1.4		Continue onto County Route 40/Golf Course Road	3.8
4.	5.3	3.8		L onto NY-28 S/NY-28 Scenic S	1.2
5.	6.5	1.2		R onto Potter Brook Rd	3.6
6.	10.1	3.6		Continue onto Atateka Rd/Co Rd 46	2.6
7.	12.7	2.6		Continue straight onto Co Rd 8/Friends Lake Rd	1.5
8.	14.2	1.5		L onto New York 8 S/U.S. 9 N	1.8
9.	16.0	1.8		Slight R onto U.S. 9 N	5.4
10.	21.4	5.4		R onto County Route 62/Glendale Rd	0.8
11.	22.1	0.8		Continue onto County Route 64/E Schroon River Rd	3.9
12.	26.1	3.9		R onto County Route 55/E Schroon River Rd	0.2
13.	26.3	0.2		L onto County Route 30/Schroon River Rd	14.4
14.	40.7	14.4		Continue onto Horicon Ave	0.3
15.	41.0	0.3		Continue onto Water St	0.2
16.	41.1	0.2		R onto Richards Ave	0.1

41.1 miles. +1410/-1420 feet

---

Num	Dist	Prev	Type	Note	Next
17.	41.2	0.1		End of route	0.0

0.1 miles. +0/-0 feet